




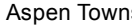
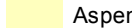







ORIGINAL ASPEN TOWNSITE LOTS & BLOCKS

NOTES:

Legend

-  Roads
-  Structures
-  Parcels
-  Current City of Aspen Boundary
-  Lots & Blocks
- Aspen Townsite Additions
 -  Aspen Townsite
 -  Connors Addition
 -  Eames Addition
 -  East Aspen Addition
 -  Hallam Addition
 -  Oklahoma Flats Addition
 -  Ute Addition



1 inch = 475 feet
When printed at 11"x17"



Date: 9/29/2015

City of Aspen

General

Geographic Information Systems



THE CITY OF ASPEN

This map/drawing/image is a graphical representation of the features depicted and is not a legal representation. The accuracy may change depending on the enlargement or reduction.

Copyright 2015 City of Aspen GIS

